









MAP LEGEND


-  Entrance Station
-  Overlook
-  Picnic Area
-  Campground
-  Yurts
-  Paved Road
-  Hiking-Only Trails

SR 313 To US 191
& Canyonlands



 Big Chief Overlook

 Pyramid Canyon Overlook

 Big Horn Overlook

 Colorado River Overlook

 Rim Overlook

 Visitor Center

 Shafer Canyon Overlook

West Rim Trail 2.5 mi.

East Rim Trail 1.5 mi.

 Basin Overlook



 Meander Overlook

Neck

 Dead Horse Point

Mountain Bike Trail Skill Level

- Easiest ●
- More Difficult ■
- Most Difficult ◆

- Raven Roll ●
- Intrepid ●
- Great Pyramid ■●
- Big Chief ■●
- Crossroads ■●
- Whiptail ■
- Twisted Tree ■◆
- Prickly Pair ■◆

